









Sales Report

Parcel Information	Neighborhood/ Property Class	Sale Date	Sale Amount	Sales/Sqft	Model Name	Bldg. Sqft. / Year Built	Photo
09-06-376-001 5528 W LAKE SHORE DR WONDER LAKE, IL 60097	WL Waterfront 0040 Residential	09/27/2019	\$365,000	\$182.50	1 STY	2,000 1937	
09-06-376-060 5312 W LAKE SHORE WONDER LAKE, IL 60097	WL Waterfront 0030 Residential Vacant Land	09/16/2019	\$100,000	\$0.00		0 0	
09-07-107-026 7814 ISLAND LN WONDER LAKE, IL 60097	WL Waterfront 0040 Residential	06/21/2019 (Excluded)	\$114,459	\$117.39	1 STY	975 1946	
09-07-156-004 7819 ISLAND LN WONDER LAKE, IL 60097	WL Waterfront 0040 Residential	12/27/2019	\$227,000	\$160.20	1 STY	1,417 1947	
09-07-178-040 4607 E LAKE SHORE DR WONDER LAKE, IL 60097	WL Waterfront 0040 Residential	10/16/2019	\$203,000	\$159.22	1.5 STY / 1 STY	1,275 1940	
09-07-201-009 WONDER LAKE, IL 60097	WL Waterfront 0030 Residential Vacant Land	* 10/08/2019 (Excluded)	\$330,000	\$0.00		0 0	






Sales Report

Parcel Information	Neighborhood/ Property Class	Sale Date	Sale Amount	Sales/Sqft	Model Name	Bldg. Sqft. / Year Built	Photo
09-07-304-006 4520 W LAKE SHORE DR WONDER LAKE, IL 60097	WL Waterfront 0040 Residential	* 03/26/2020 (Excluded)	\$295,000	\$177.07	Bi-Level	1,666 1957	
09-07-304-007 W LAKE SHORE DR WONDER LAKE, IL 60097	WL Waterfront 0030 Residential Vacant Land	** 03/26/2020	\$295,000	\$177.07		0 0	
09-07-326-016 E LAKE SHORE DR WONDER LAKE, IL 60097	WL Waterfront 0030 Residential Vacant Land	** 12/03/2019	\$100,000	\$54.53		0 0	
09-07-326-017 4415 E LAKE SHORE DR WONDER LAKE, IL 60097	WL Waterfront 0040 Residential	* 12/03/2019 (Excluded)	\$100,000	\$54.53	1.5 STY / 2 STY	1,834 1930	
09-13-327-011 2718 TICHFIELD TERRACE JOHNSBURG, IL 60051	Channel Front 0040 Residential	08/01/2019	\$445,000	\$179.87	Tri-Level	2,474 1976	
09-13-376-013 2705 TICHFIELD TERRACE JOHNSBURG, IL 60051	Channel Front 0030 Residential Vacant Land	** 06/20/2019	\$137,500	\$0.00		0 0	

Sales Report

Parcel Information	Neighborhood/ Property Class	Sale Date	Sale Amount	Sales/Sqft	Model Name	Bldg. Sqft. / Year Built	Photo
09-13-376-013 2705 TICHFIELD TERRACE JOHNSBURG, IL 60051	Channel Front 0030 Residential Vacant Land	** 06/20/2019	\$137,500	\$0.00		0 0	
09-13-407-010 3310 OAKDALE AVE JOHNSBURG, IL 60051	Channel Front 0040 Residential	04/03/2020 (Excluded)	\$185,000	\$86.37	1 STY / 2 STY	2,142 1960	
09-13-453-003 REED AVE JOHNSBURG, IL 60051	Channel Front 0030 Residential Vacant Land	** 10/24/2019	\$252,500	\$1,315.10		192 0	
09-13-453-004 2318 REED AVE JOHNSBURG, IL 60051	Channel Front 0040 Residential	* 10/24/2019 (Excluded)	\$252,500	\$85.22	2 STY	2,963 1959	
09-13-453-005 2320 REED AVE JOHNSBURG, IL 60051	Channel Front 0040 Residential	** 03/20/2020	\$285,000	\$120.35	1 STY	2,368 1974	
09-13-453-010 JOHNSBURG, IL 60051	Channel Front 0030 Residential Vacant Land	* 03/20/2020 (Excluded)	\$285,000	\$0.00		0 0	






Sales Report

Parcel Information	Neighborhood/ Property Class	Sale Date	Sale Amount	Sales/Sqft	Model Name	Bldg. Sqft. / Year Built	Photo
09-13-477-017 2301 FAIRVIEW McHenry, IL 60050	River Front 0040 Residential	02/12/2020 (Excluded)	\$307,500	\$168.03	2 STY / 1.5 STY	1,830 1930	
09-13-477-045 2111 FAIRVIEW AVE JOHNSBURG, IL 60050	River Front 0040 Residential	10/04/2019	\$285,000	\$103.45	1 STY	2,755 1953	
09-13-478-017 3109 RIVER PARK DR JOHNSBURG, IL 60051	River Front 0040 Residential	09/10/2019 (Excluded)	\$125,000	\$88.15	1.5 STY	1,418 1924	
09-18-126-035 3915 E LAKE SHORE DR WONDER LAKE, IL 60097	WL Waterfront 0040 Residential	** 06/14/2019	\$330,000	\$74.24	2 STY / 1 STY	4,445 2002	
09-18-326-001 3601 E LAKE SHORE DR WONDER LAKE, IL 60097	WL Waterfront 0040 Residential	09/06/2019	\$195,000	\$187.50	1 STY	1,040 1935	
09-18-351-030 3202 E. LAKE SHORE DR WONDER LAKE, IL 60097	WL Waterfront 0030 Residential Vacant Land	** 09/25/2019	\$329,900	\$0.00		0 0	

Sales Report

Parcel Information	Neighborhood/ Property Class	Sale Date	Sale Amount	Sales/Sqft	Model Name	Bldg. Sqft. / Year Built	Photo
09-18-351-032 WONDER LAKE, IL 60097	WL Waterfront 0030 Residential Vacant Land	* 09/25/2019 (Excluded)	\$329,900	\$0.00		0 0	
09-21-431-006 2412 MACARTHUR DR MCHENRY, IL 60050	McCullom Lake Waterfront 0040 Residential	05/11/2020	\$178,500	\$92.97	2 STY	1,920 1915	
09-22-156-004 5001 FLANDERS RD MCHENRY, IL 60050	McCullom Lake Waterfront 0040 Residential	02/07/2020	\$95,000	\$80.78	1 STY	1,176 1915	
09-22-156-015 4903 FLANDERS RD MCHENRY, IL 60050	McCullom Lake Waterfront 0040 Residential	09/17/2019	\$124,000	\$148.33	1 STY	836 1940	
09-22-451-008 4516 LAKEWOOD RD MCHENRY, IL 60050	McCullom Lake Waterfront 0040 Residential	* 06/21/2019 (Excluded)	\$259,900	\$142.10	2 STY / 1 STY	1,829 1930	
09-24-129-001 2952 SHOREWOOD DR MCHENRY, IL 60050	Channel Front 0040 Residential	10/03/2019	\$255,000	\$163.25	Raised Ranch	1,562 1963	

Sales Report

Parcel Information	Neighborhood/ Property Class	Sale Date	Sale Amount	Sales/Sqft	Model Name	Bldg. Sqft. / Year Built	Photo
09-24-203-006 MCHENRY, IL 60050	River Front 0030 Residential Vacant Land	10/03/2019 (Excluded)	\$255,000	\$0.00		0 0	
09-24-203-025 2904 SHOREWOOD DR MCHENRY, IL 60050	River Front 0040 Residential	12/20/2019	\$172,500	\$187.50	1 STY	920 1945	
09-24-203-034 2808 SHOREWOOD DR MCHENRY, IL 60050	River Front 0040 Residential	** 11/25/2019	\$210,000	\$232.56	1 STY	903 1927	
09-24-203-035 2806 SHOREWOOD DR MCHENRY, IL 60050	River Front 0040 Residential	06/14/2019	\$255,500	\$152.36	1.5 STY / 1 STY	1,677 1940	
09-24-203-062 2932 SHOREWOOD DR MCHENRY, IL 60050	River Front 0040 Residential	07/05/2019	\$287,000	\$207.97	1 STY	1,380 1940	
09-24-226-008 3005 OAKWOOD MCHENRY, IL 60051	River Front 0040 Residential	08/14/2019	\$285,000	\$173.36	1.5 STY	1,644 1926	

Sales Report

Parcel Information	Neighborhood/ Property Class	Sale Date	Sale Amount	Sales/Sqft	Model Name	Bldg. Sqft. / Year Built	Photo
09-24-276-016 2609 VILLA LN MCHENRY, IL 60051	River Front 0040 Residential	01/17/2020	\$190,000	\$145.71	1 STY	1,304 1928	
09-24-377-004 2410 ORCHARD BEACH RD MCHENRY, IL 60050	River Front 0040 Residential	09/10/2019	\$450,000	\$200.09	2 STY / 1 STY	2,249 1986	
09-24-377-020 2202 ORCHARD BEACH MCHENRY, IL 60050	River Front 0040 Residential	* 12/04/2019 (Excluded)	\$590,000	\$238.96	1 STY	2,469 2018	
09-24-451-028 2315 WOODLAWN PARK AVE MCHENRY, IL 60051	River Front 0040 Residential	** 12/16/2019	\$650,000	\$71.30	2 STY / 1 STY	9,116 1995	
09-24-451-030 MCHENRY, IL 60051	River Front 0030 Residential Vacant Land	* 12/16/2019 (Excluded)	\$650,000	\$0.00		0 0	
09-24-451-041 2315 WOODLAWN PARK MCHENRY, IL 60051	River Front 0030 Residential Vacant Land	* 12/16/2019 (Excluded)	\$650,000	\$0.00		0 0	

Sales Report

Parcel Information	Neighborhood/ Property Class	Sale Date	Sale Amount	Sales/Sqft	Model Name	Bldg. Sqft. / Year Built	Photo
09-25-102-005 2016 ORCHARD BEACH RD MCHENRY, IL 60050	River Front 0040 Residential	07/11/2019 (Excluded)	\$250,000	\$165.34	1.5 STY	1,512 1952	
09-25-102-063 1902 ORCHARD BEACH RD MCHENRY, IL 60050	River Front 0040 Residential	03/18/2020	\$345,000	\$149.35	2 STY / 1 STY	2,310 1940	
09-25-126-010 2005 WOODLAWN PARK AVE MCHENRY, IL 60051	River Front 0040 Residential	04/24/2020	\$475,000	\$164.76	2 STY / 1 STY	2,883 1920	
09-25-126-013 1925 WOODLAWN PARK AVE MCHENRY, IL 60051	River Front 0040 Residential	05/12/2020	\$315,000	\$200.25	2 STY / 1 STY	1,573 1927	
09-25-126-047 MCHENRY, IL 60050	River Front 0030 Residential Vacant Land	* 06/18/2019 (Excluded)	\$470,000	\$0.00		0 0	
09-25-301-003 1517 RIVER RD MCHENRY, IL 60051	River Front 0040 Residential	07/09/2019	\$240,000	\$220.18	1 STY	1,090 1933	

Sales Report

Parcel Information	Neighborhood/ Property Class	Sale Date	Sale Amount	Sales/Sqft	Model Name	Bldg. Sqft. / Year Built	Photo
09-26-279-008 1636 RIVERSIDE DR MCHENRY, IL 60050	River Front 0040 Residential	06/30/2020	\$313,200	\$173.90	2 STY / 1 STY	1,801 1930	
09-26-329-001 3807 MAPLE AVE MCHENRY, IL 60050	Channel Front 0040 Residential	10/23/2019	\$78,000	\$51.69	1.5 STY	1,509 1956	
09-26-376-014 MCHENRY, IL 60050	Channel Front 0030 Residential Vacant Land	** 03/12/2020	\$1,465,000	\$98.97		0 0	
09-26-428-007 1614 RIVERSIDE DR MCHENRY, IL 60050	River Front 0040 Residential	10/25/2019	\$203,400	\$123.80	1 1/2	1,643 1926	
09-26-430-007 1512 RIVERSIDE DR MCHENRY, IL 60050	River Front 0040 Residential	05/13/2020	\$222,000	\$92.81	1 STY / 2 STY	2,392 1900	
09-26-430-008 1510 RIVERSIDE DR MCHENRY, IL 60050	River Front 0040 Residential	05/13/2020	\$18,000	\$21.74	POOL	828 1970	

Sales Report

Parcel Information	Neighborhood/ Property Class	Sale Date	Sale Amount	Sales/Sqft	Model Name	Bldg. Sqft. / Year Built	Photo
09-26-458-018 3317 VENICE AVE MCHENRY, IL 60050	Channel Front 0040 Residential	07/09/2019	\$265,000	\$127.40	1 STY	2,080 1930	
09-27-101-017 4814 W. SHORE DR MCHENRY, IL 60050	McCullom Lake Waterfront 0040 Residential	06/03/2019	\$190,000	\$158.86	Bi-Level	1,196 1978	
09-27-101-020 4806 SHORE DR MCHENRY, IL 60050	McCullom Lake Waterfront 0040 Residential	03/24/2020	\$245,000	\$169.20	Bi-Level	1,448 1960	
09-27-101-029 4702 SHORE DR MCHENRY, IL 60050	McCullom Lake Waterfront 0040 Residential	12/03/2019 (Excluded)	\$170,000	\$147.57	Bi-Level	1,152 1974	
09-27-101-034 4610 W. SHORE DR MCHENRY, IL 60050	McCullom Lake Waterfront 0040 Residential	05/29/2020	\$205,000	\$151.18	1 STY	1,356 1993	
09-27-101-041 SHORE DRIVE MCHENRY, IL 60050	McCullom Lake Waterfront 0030 Residential Vacant Land	09/12/2019 (Excluded)	\$50,000	\$0.00		0 0	





Sales Report

Parcel Information	Neighborhood/ Property Class	Sale Date	Sale Amount	Sales/Sqft	Model Name	Bldg. Sqft. / Year Built	Photo
09-28-226-017 5110 SHORE DR MCHENRY, IL 60050	McCullom Lake Waterfront 0040 Residential	** 12/03/2019	\$160,000	\$112.99	1 STY	1,416 1958	
09-28-226-024 MCHENRY, IL 60050	McCullom Lake Waterfront 0030 Residential Vacant Land	* 12/03/2019 (Excluded)	\$160,000	\$0.00		0 0	
09-28-226-029 5104 SHORE DR MCHENRY, IL 60050	McCullom Lake Waterfront 0040 Residential	12/10/2019	\$265,000	\$110.97	1 STY	2,388 1956	
09-35-201-030 3404 WAUKEGAN RD MCHENRY, IL 60050	Channel Front Townhomes 0040 Residential	10/17/2019	\$326,000	\$132.63	2 STY	2,458 2005	
09-35-201-032 3338 WAUKEGAN RD MCHENRY, IL 60050	Channel Front Townhomes 0040 Residential	12/18/2019 (Excluded)	\$332,500	\$135.27	2 STY	2,458 2004	
09-35-227-003 1105 RIVER RD MCHENRY, IL 60051	River Front 0040 Residential	02/27/2020	\$248,000	\$230.70	1 STY	1,075 1940	


Sales Report

Parcel Information	Neighborhood/ Property Class	Sale Date	Sale Amount	Sales/Sqft	Model Name	Bldg. Sqft. / Year Built	Photo
09-35-227-009 1021 RIVER RD MCHENRY, IL 60051	River Front 0040 Residential	07/09/2019	\$439,000	\$217.76	1 STY / 2 STY	2,016 1920	
09-36-155-008 728 COUNTRY CLUB DR MCHENRY, IL 60050	River Front 0040 Residential	07/31/2019	\$279,000	\$169.91	1.5 STY / 1 STY	1,642 1924	
09-36-155-018 704 COUNTRY CLUB DR MCHENRY, IL 60050	River Front 0040 Residential	12/30/2019	\$259,000	\$83.01	2 STY / 1 STY	3,120 1937	
09-36-179-002 609 MINERAL SPRINGS MCHENRY, IL 60051	River Front 0040 Residential	08/30/2019	\$290,000	\$156.17	2 STY / 1 STY	1,857 1919	
09-36-329-022 319 MINERAL SPRINGS MCHENRY, IL 60050	River Front 0040 Residential	11/12/2019	\$375,000	\$215.27	1 STY / 2 STY	1,742 1935	
09-36-376-025 103 EMERALD DR MCHENRY, IL 60051	River Front 0040 Residential	10/17/2019	\$530,000	\$272.35	1 STY / 2 STY	1,946 2004	


Sales Report

Parcel Information	Neighborhood/ Property Class	Sale Date	Sale Amount	Sales/Sqft	Model Name	Bldg. Sqft. / Year Built	Photo
10-05-207-029 5708 FOX LAKE RD MCHENRY, IL 60051	Channel Front 0040 Residential	08/22/2019	\$135,000	\$131.20	1 STY	1,029 1965	
10-05-227-007 6107 STATE PARK RD SPRING GROVE, IL 60081	Channel Front 0040 Residential	02/13/2020	\$130,000	\$120.59	1 STY	1,078 1913	
10-05-231-001 1327 NIPPERSINK DR SPRING GROVE, IL 60051	Channel Front 0040 Residential	07/25/2019	\$95,000	\$95.86	1.5 STY / 2 STY	991 1935	
10-05-254-016 212 NIPPERSINK DR MCHENRY, IL 60051	Channel Front 0040 Residential	06/16/2020 (Excluded)	\$175,000	\$173.61	1 STY	1,008 1958	
10-05-277-009 MCHENRY, IL 60051	Channel Front 0030 Residential Vacant Land	* 06/25/2019 (Excluded)	\$150,000	\$0.00		0 0	
10-05-277-010 MCHENRY, IL 60051	Channel Front 0030 Residential Vacant Land	* 06/25/2019 (Excluded)	\$150,000	\$0.00		0 0	




Sales Report

Parcel Information	Neighborhood/ Property Class	Sale Date	Sale Amount	Sales/Sqft	Model Name	Bldg. Sqft. / Year Built	Photo
10-05-280-020 1223 CROYDEN ST SPRING GROVE, IL 60051	Channel Front 0040 Residential	12/24/2019 (Excluded)	\$70,865	\$84.77	1 STY	836 1950	
10-05-280-020 1223 CROYDEN ST SPRING GROVE, IL 60051	Channel Front 0040 Residential	12/24/2019 (Excluded)	\$85,000	\$101.67	1 STY	836 1950	
10-05-281-005 SPRING GROVE, IL 60051	Channel Front 0030 Residential Vacant Land	11/08/2019	\$142,500	\$0.00		0 0	
10-05-282-019 MCHENRY, IL 60051	Channel Front 0030 Residential Vacant Land	03/16/2020	\$5,700	\$0.00		0 0	
10-05-380-001 MCHENRY, IL 60051	Channel Front 0030 Residential Vacant Land	05/26/2020 (Excluded)	\$3,500	\$0.00		0 0	
10-05-428-012 HILLTOP DR MCHENRY, IL 60051	Channel Front 0040 Residential	* 06/25/2020 (Excluded)	\$334,500	\$391.23	Garage	855 2017	

Sales Report

Parcel Information	Neighborhood/ Property Class	Sale Date	Sale Amount	Sales/Sqft	Model Name	Bldg. Sqft. / Year Built	Photo
10-05-428-015 104 HILLTOP DR MCHENRY, IL 60051	Channel Front 0040 Residential	** 06/25/2020	\$334,500	\$180.81	2 STY / 1 STY	1,850 1958	
10-05-480-005 5216 PLEASANT VIEW DR MCHENRY, IL 60051	Channel Front 0040 Residential	** 09/18/2019	\$171,000	\$197.92	1 STY	864 1957	
10-05-480-006 MCHENRY, IL 60051	Channel Front 0030 Residential Vacant Land	* 09/18/2019 (Excluded)	\$171,000	\$0.00		0 0	
10-05-480-007 5212 PLEASANT VIEW DR MCHENRY, IL 60051	Channel Front 0030 Residential Vacant Land	* 09/18/2019 (Excluded)	\$171,000	\$0.00		0 0	
10-05-480-011 211 PLEASANT VIEW DR MCHENRY, IL 60051	Channel Front 0040 Residential	06/23/2020	\$120,000	\$122.82	Bi-Level	977 1955	
10-07-477-002 4106 RIVERVIEW DR JOHNSBURG, IL 60051	River Front 0040 Residential	04/27/2020	\$340,521	\$146.46	2 STY / 1 STY	2,325 1960	

Sales Report

Parcel Information	Neighborhood/ Property Class	Sale Date	Sale Amount	Sales/Sqft	Model Name	Bldg. Sqft. / Year Built	Photo
10-07-481-012 4221 RIVERDALE DR MCHENRY, IL 60050	Channel Front 0040 Residential	06/10/2019 (Excluded)	\$189,000	\$86.54	2 STY	2,184 1958	
10-07-482-003 RIVERDALE DR MCHENRY, IL 60050	River Front 0030 Residential Vacant Land	** 12/27/2019	\$11,000	\$0.00		0 0	
10-07-482-004 RIVERDALE DR MCHENRY, IL 60050	River Front 0030 Residential Vacant Land	* 12/27/2019 (Excluded)	\$11,000	\$0.00		0 0	
10-08-130-002 MEMORY TR MCHENRY, IL 60051	Channel Front 0030 Residential Vacant Land	** 08/16/2019	\$259,900	\$211.99		0 0	
10-08-130-003 5011 MEMORY TR MCHENRY, IL 60051	Channel Front 0040 Residential	* 08/16/2019 (Excluded)	\$259,900	\$120.77	Quad-Level	2,152 1963	
10-08-179-010 4600 STAFFORD DR MCHENRY, IL 60051	Lake Front 0040 Residential	04/20/2020	\$330,000	\$152.85	2 STY / 1 STY	2,159 1940	



Sales Report

Parcel Information	Neighborhood/ Property Class	Sale Date	Sale Amount	Sales/Sqft	Model Name	Bldg. Sqft. / Year Built	Photo
10-08-351-006 810 RIVER TERRACE DR JOHNSBURG, IL 60051	River Front 0040 Residential	07/03/2019	\$427,000	\$166.93	1.5 STY / 1 STY	2,558 1953	
10-08-351-026 1006 RIVER TERRACE DR JOHNSBURG, IL 60051	River Front 0040 Residential	** 10/28/2019	\$205,000	\$188.42	1 STY	1,088 1930	
10-08-351-030 802B RIVER TERRACE DR JOHNSBURG, IL 60051	Lake Front 0040 Residential	06/17/2019 (Excluded)	\$256,000	\$435.37	1 STY	588 1950	
10-08-352-016 913 RIVER TERRACE DR JOHNSBURG, IL 60051	Lake Front 0040 Residential	07/09/2019	\$410,000	\$161.04	1 STY	2,546 1979	
10-08-352-024 811 RIVER TERRACE DR JOHNSBURG, IL 60051	Lake Front 0040 Residential	07/25/2019	\$530,000	\$234.31	1 STY	2,262 1967	
10-17-101-002 1020 RIVER TERRACE DR JOHNSBURG, IL 60051	River Front 0040 Residential	08/12/2019	\$245,000	\$201.15	1 STY	1,218 1927	


Sales Report

Parcel Information	Neighborhood/ Property Class	Sale Date	Sale Amount	Sales/Sqft	Model Name	Bldg. Sqft. / Year Built	Photo
10-17-128-006 615 BALD KNOB RD JOHNSBURG, IL 60051	Lake Front 0040 Residential	09/26/2019	\$300,000	\$120.39	1 STY / 2 STY	2,492 1923	
10-17-327-008 800 OAK GROVE JOHNSBURG, IL 60051	Bay Front 0040 Residential	06/17/2019	\$512,500	\$257.41	1.5 STY / 1 STY	1,991 1935	
10-17-327-016 798 HARRISON LN JOHNSBURG, IL 60051	Bay Front 0040 Residential	07/08/2019	\$740,000	\$183.81	2 STY	4,026 2007	
10-17-376-007 614 REGNER RD MCHENRY, IL 60051	Bay Front 0040 Residential	03/26/2020	\$512,500	\$182.51	1 STY / 2 STY	2,808 1925	
10-17-401-003 3 COON ISLAND MCHENRY, IL 60051	Lake Front 0040 Residential	08/20/2019	\$120,000	\$118.46	1.5 STY FRM	1,013 1920	
10-17-401-014 9 COON ISLAND MCHENRY, IL 60051	Lake Front 0040 Residential	08/29/2019	\$80,000	\$59.00	1 STY	1,356 1960	




Sales Report

Parcel Information	Neighborhood/ Property Class	Sale Date	Sale Amount	Sales/Sqft	Model Name	Bldg. Sqft. / Year Built	Photo
10-18-177-003 2003 SUNNYSIDE BEACH JOHNSBURG, IL 60051	River Front 0040 Residential	06/04/2020	\$123,000	\$153.75	1 STY	800 1920	
10-18-177-025 JOHNSBURG, IL 60051	River Front 0030 Residential Vacant Land	* 09/27/2019 (Excluded)	\$200,000	\$0.00		0 0	
10-18-177-026 1809 SUNNYSIDE BEACH JOHNSBURG, IL 60051	River Front 0040 Residential	** 09/27/2019	\$200,000	\$123.38	1.5 STY / 1 STY	1,621 1928	
10-18-177-033 1715 SUNNYSIDE BEACH JOHNSBURG, IL 60051	River Front 0040 Residential	** 10/28/2019	\$175,000	\$184.99	1 STY	946 1927	
10-18-177-039 1705 SUNNYSIDE BEACH JOHNSBURG, IL 60051	River Front 0040 Residential	** 01/23/2020	\$205,000	\$121.30	2 STY / 1 STY	1,690 1929	
10-18-177-039 1705 SUNNYSIDE BEACH JOHNSBURG, IL 60051	River Front 0040 Residential	12/26/2019	\$180,000	\$106.51	2 STY / 1 STY	1,690 1929	

Sales Report

Parcel Information	Neighborhood/ Property Class	Sale Date	Sale Amount	Sales/Sqft	Model Name	Bldg. Sqft. / Year Built	Photo
10-18-178-025 RIVER TERRACE DR JOHNSBURG, IL 60051	River Front 0030 Residential Vacant Land	* 08/16/2019 (Excluded)	\$328,000	\$0.00		0 0	
10-18-205-006 1511 SUNNYSIDE BEACH JOHNSBURG, IL 60051	River Front 0040 Residential	08/02/2019	\$269,000	\$250.00	1.5 STY / 1 STY	1,076 1929	
10-18-251-015 1410 RIVER TERRACE DR JOHNSBURG, IL 60051	River Front 0040 Residential	09/30/2019	\$340,000	\$170.77	1 STY / 2 STY	1,991 2014	
10-19-276-019 1298 OLD BAY RD JOHNSBURG, IL 60051	Bay Front 0040 Residential	06/28/2019	\$1,000,000	\$235.52	2 STY / 1 STY	4,246 2006	
10-19-276-021 1218 OLD BAY RD JOHNSBURG, IL 60051	Bay Front 0040 Residential	06/01/2020	\$312,000	\$216.67	1 STY	1,440 1945	
10-20-126-026 2807 REGNER RD MCHENRY, IL 60051	Bay Front 0040 Residential	** 05/21/2020	\$550,000	\$200.88	1 STY/2 STY	2,738 1920	

Sales Report

Parcel Information	Neighborhood/ Property Class	Sale Date	Sale Amount	Sales/Sqft	Model Name	Bldg. Sqft. / Year Built	Photo
10-20-151-006 MCHENRY, IL 60051	Bay Front 0030 Residential Vacant Land	* 11/08/2019 (Excluded)	\$324,000	\$0.00		0 0	
10-20-176-013 2612 CUHLMAN RD MCHENRY, IL 60051	RR Waterfront 0040 Residential	10/08/2019	\$449,900	\$113.61	2 STY	3,960 2001	
10-20-176-017 BAY RD MCHENRY, IL 60051	RR Waterfront 0030 Residential Vacant Land	10/08/2019 (Excluded)	\$25,000	\$0.00		0 0	
10-20-202-011 2803 BAYVIEW MCHENRY, IL 60051	RR Waterfront 0040 Residential	06/11/2019	\$537,500	\$162.48	2 STY / 1 STY	3,308 2000	
10-20-277-002 2614 LAUDERDALE CT MCHENRY, IL 60051	Channel Front A 0040 Residential	08/12/2019	\$270,000	\$135.27	1 STY	1,996 1963	

Summary Statistics

Total Number of Sales:	125	Total Sales Amount:	\$34,424,545
Average Sales Amount:	\$275,396	Average Sales/Sqft:	\$132.68
Highest Sale Amount:	\$1,465,000	Highest Sales/Sqft:	\$1,315.10
Lowest Sale Amount:	\$3,500	Lowest Sales/Sqft:	\$0.00
Median Sale Amount:	\$255,000	Median Sales/Sqft:	\$132.63
Standard Deviation:	193,226		